











**clearzoning**  
CLEAR AND CONNECTED

-  BEAUBIEN CREEK WATERCOURSE
-  BELLE RIVER WATERCOURSE
-  CRAPAUD CREEK WATERCOURSE
-  JEROME CREEK WATERCOURSE
-  LAKE DRAINAGE
-  SALT RIVER WATERCOURSE
-  SWAN CREEK WATERCOURSE
-  100-YEAR FLOODPLAIN
-  RIVERS
-  COUNTY DRAINS

0 0.25 0.5 1 Miles

**CASCO TOWNSHIP**  
ST. CLAIR COUNTY, MICHIGAN

**DRAINAGE**

Sources: St. Clair County, MDEQ  
Map Created March 10, 2015